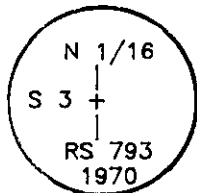


**TILLAMOOK COUNTY SURVEYORS OFFICE
COURT HOUSE, TILLAMOOK, OREGON 97141**

N 1/16 CORNER SECTIONS 3, T.2S.,R.9W.,W.M.



I found a 2" iron pipe with a 3" Tillamook County Surveyors Brass Cap, (see T.C.S. Rewitness Card #348), I set an 8" cast iron monument case around the found monument and encased in concrete, flush with the surface of the pavement.

History of found monument

I found this monument to be as described on said T.C.S. Rewitness #348 and the references found and/or set at that time to now be as follows:

(Rewitness Card #348) Power Pole S76°E 68.40'; (Found, at Bearing and distance).
New power pole #021700 distance measured to a hub tack in a scribed triangle in the side center of the pole.

(Rewitness Card #348) north post of Publishers Paper Sign S40°E 22.08';(now gone).

(Rewitness Card #348) NE corner of Grant House S50°W 92.91'; (now gone).

(Rewitness Card #348 added 12-6-88) *6" X 6" corner fence post North 33.53';
(Found, at bearing and distance, fence runs West and North).

(Rewitness Card #349) *90° hat section post North 31.25'; (Found, Bent over).

New Accessory

*12" diameter corner fence post, fence runs East and South, S58°E 25.27' to a center punched monument spike in a scribed triangle in the side center of the post.

*indicates Tillamook County Surveyors yellow metal location poster attached.

Surveys and Rewitnesses of record

B-301	4/1952	W. ANDERSON	PE 1697	A-3784	4/1979	C. W. COOK	LS 1098
B-1787	6/20/94	C. W. COOK	LS 1098	A-2659	9/1974	J. CARLICH	RS 287
B-1883	5/19/95	A. DUNCAN	LS 793	A-2062	11/1970	J. CARLICH	RS 287
B-1859	1/13/95	R. LARSON	LS 2102	A-6721	11/3/93	T. JONES	LS 2507
B-1785	4/27/94	R. LARSON	LS 2102	A-7078	12/6/95	T. JONES	LS 2507
A-3664	11/1978	J. CARLICH	RS 287	P-46	5/1991	D. MARX	LS 332
A-2088	3/1971	J. CARLICH	RS 287	A-6250	8/1991	D. MARX	LS 332
A-2105	5/1971	J. CARLICH	RS 287	A-3470	6/1978	J. CARLICH	RS 287
P-253	4/03/95	R. LARSON	LS 2102	P-262	7/15/95	R. LARSON	LS 2102
REWITNESS CARD #348 10/70, J. CARLICH RS 287, TILLAMOOK COUNTY SURVEYOR							



Location of Monument

This corner is located on the south side of the pavement of Chance County Road on ± the east side of a gravel logging road extended north.

In the presence of Al Dvorak and Dennis Wood

March 18, 1996

Title



EXPIRES 12-31-97